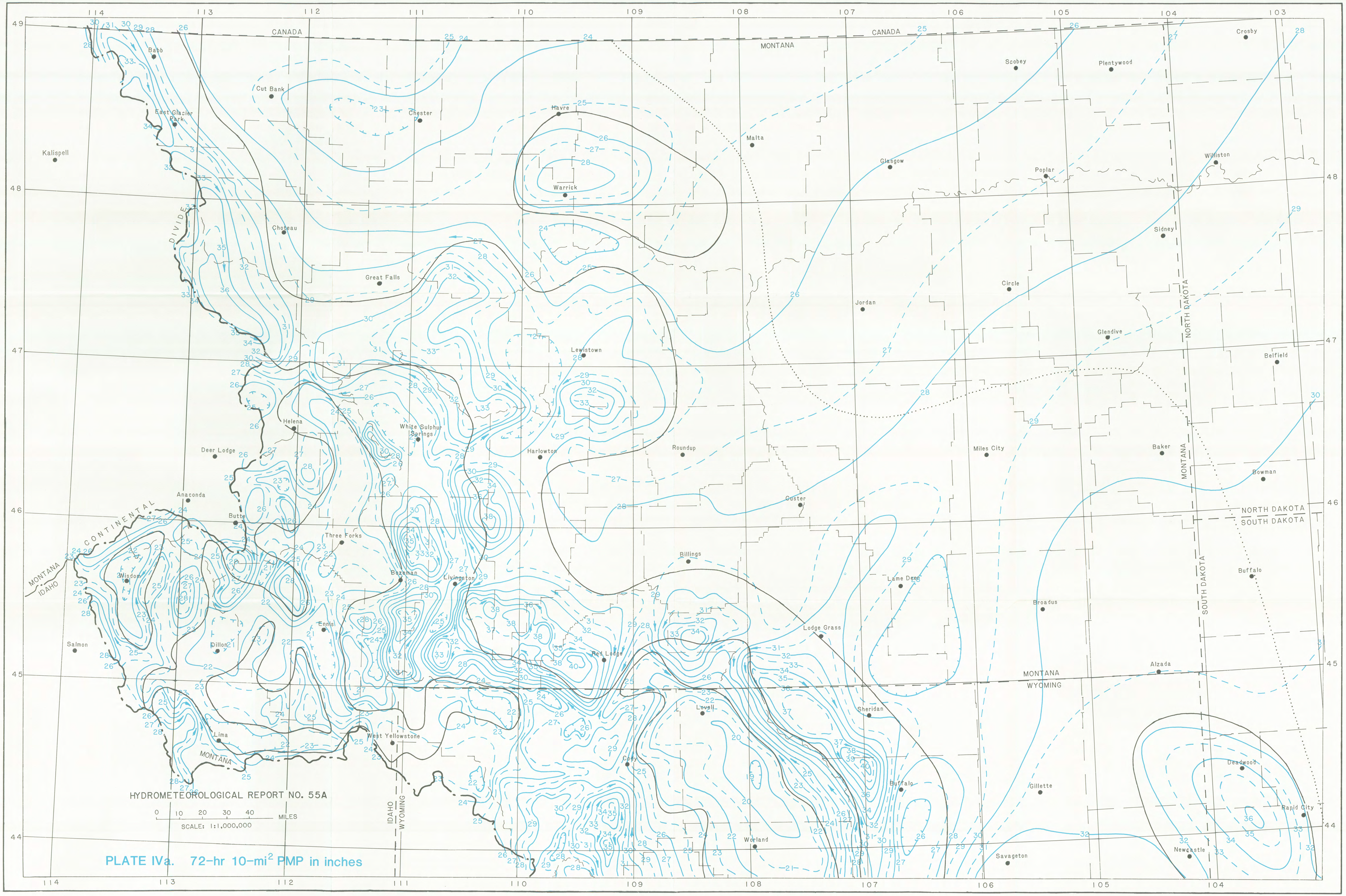

PLATE IVa. 72-hr 10-mi^2 PMP in inches

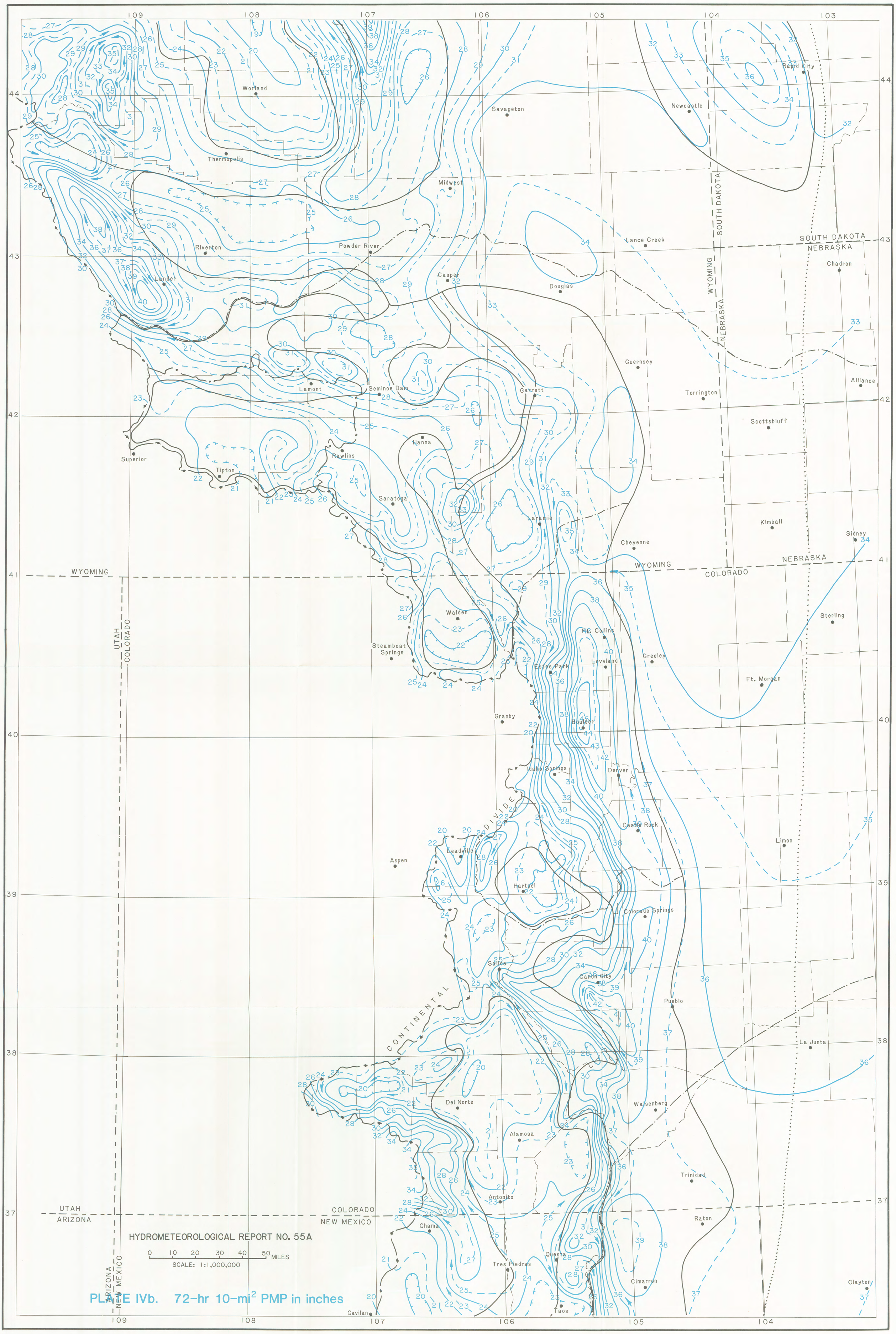

PLATE IVb. 72-hr 10-mi^2 PMP in inches

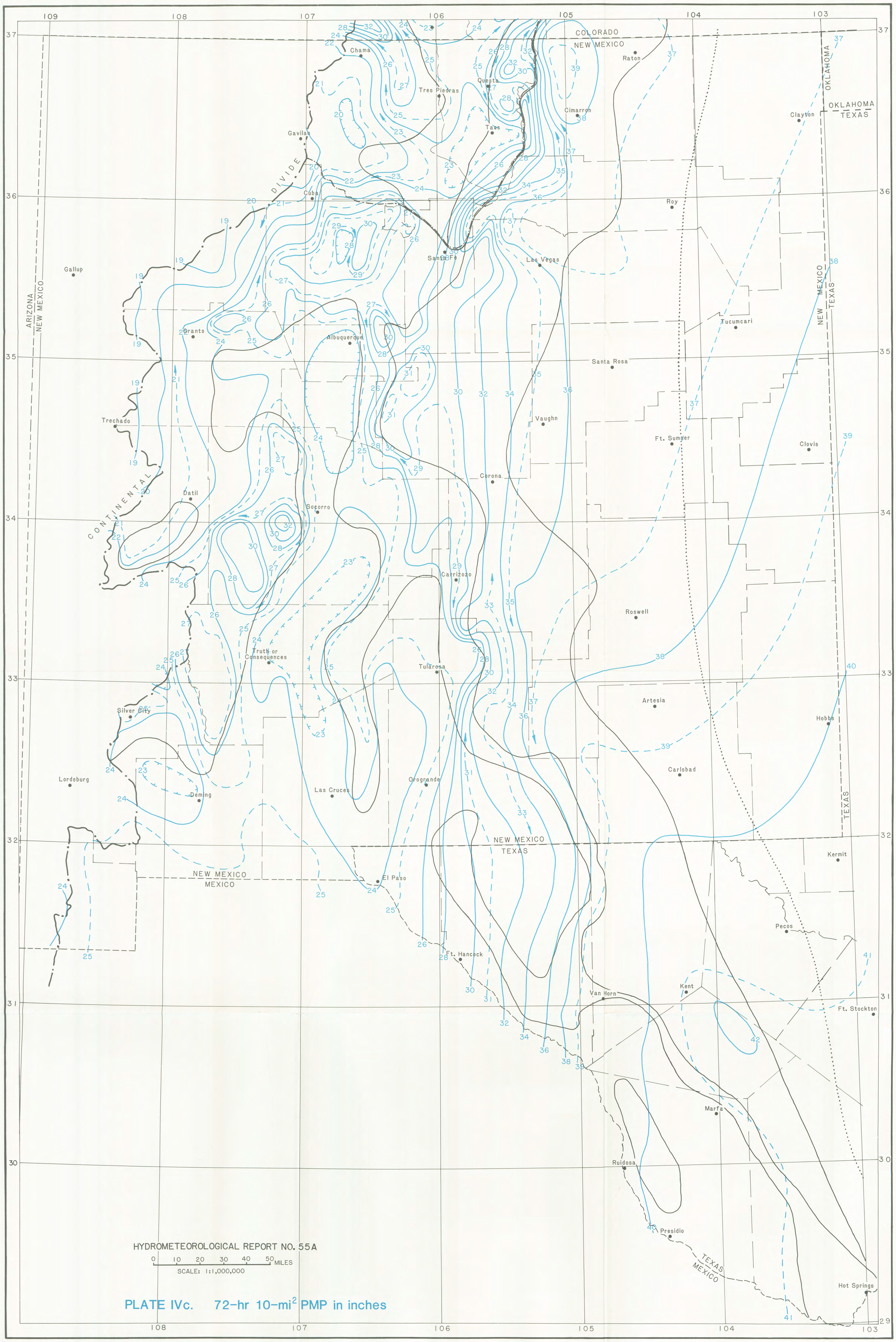

PLATE IVc. 72-hr 10-mi^2 PMP in inches

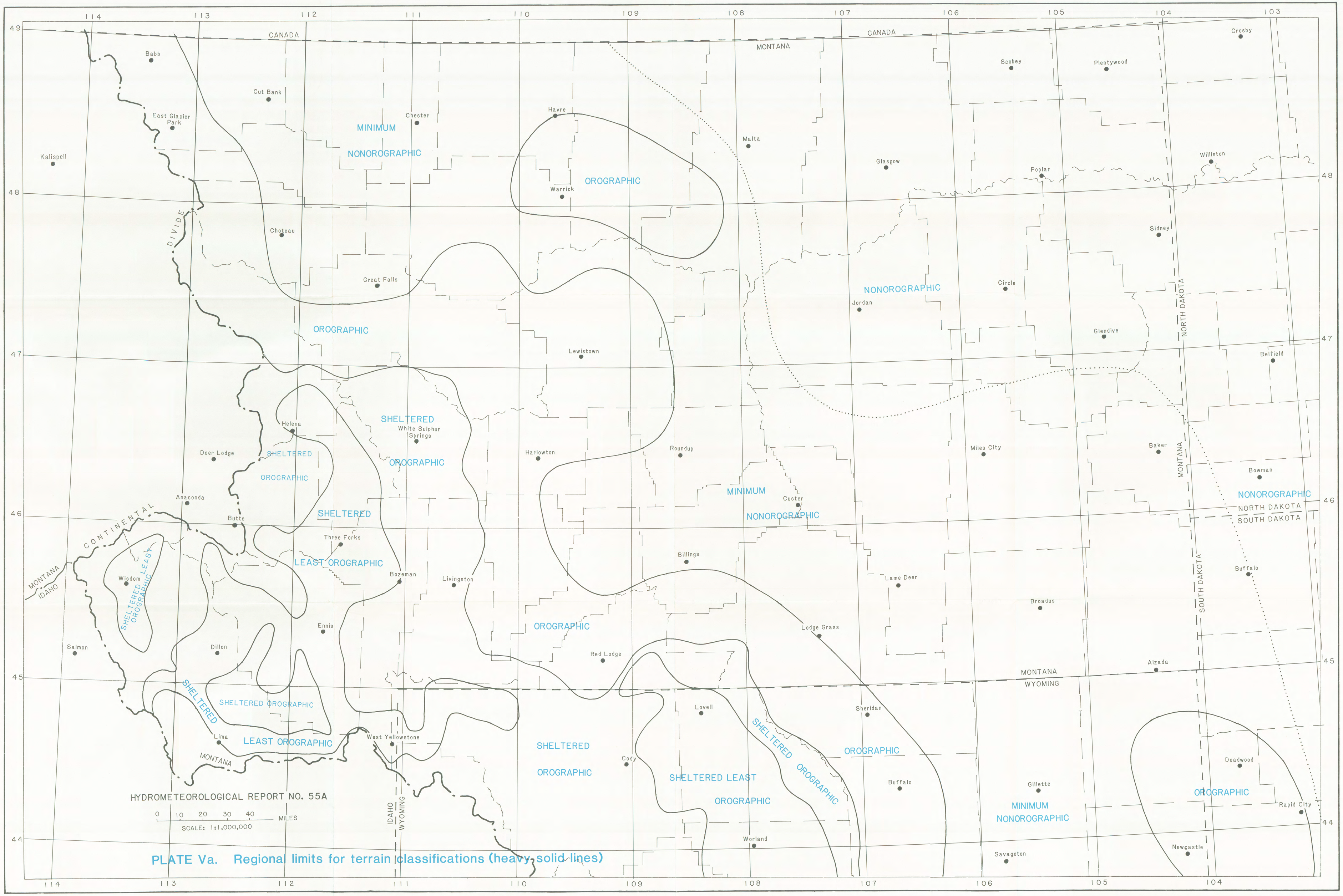

PLATE Va. Regional limits for terrain classifications (heavy, solid lines)

PLATE Vb. Regional limits for terrain classifications (heavy solid lines)

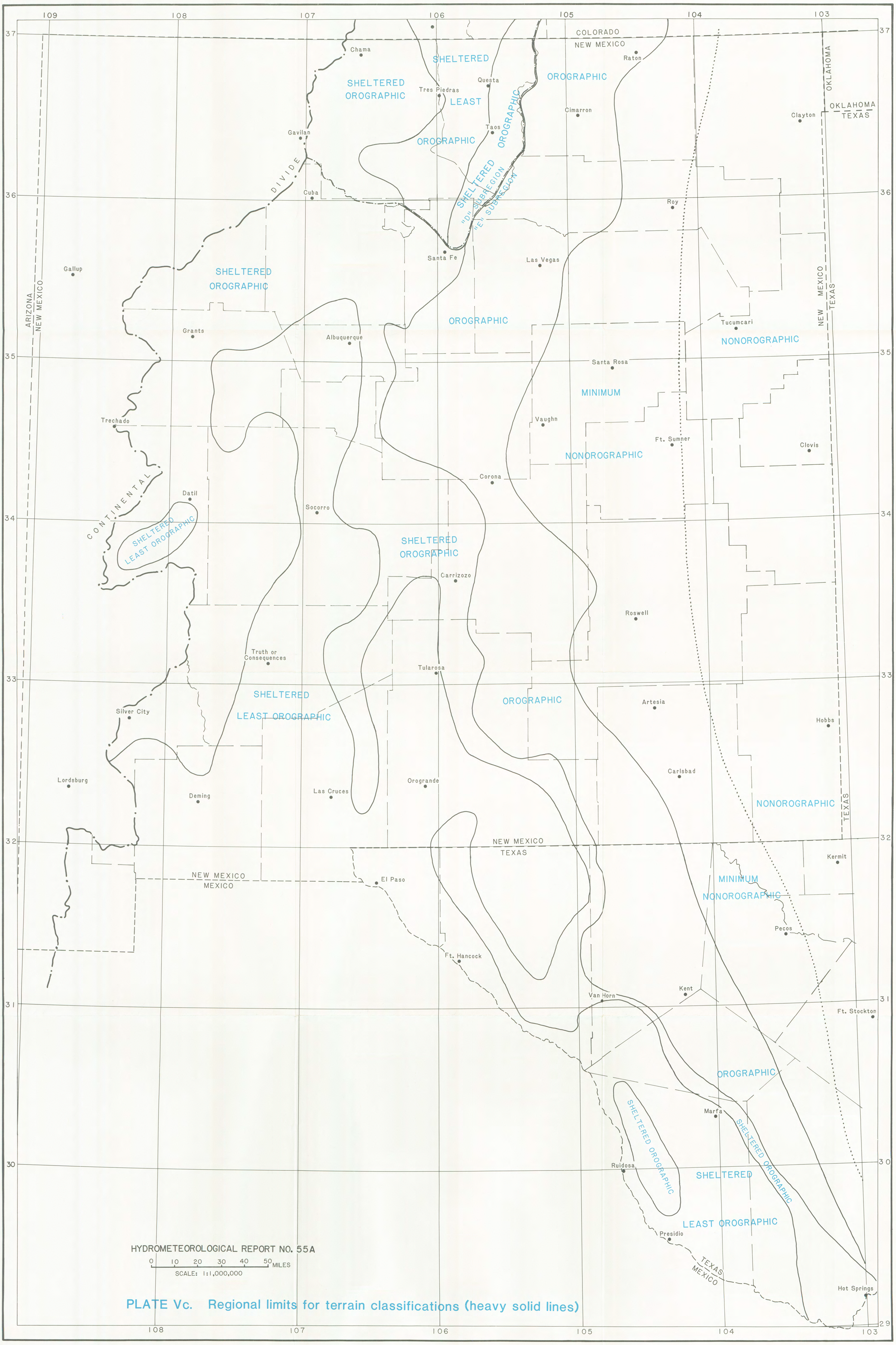

HYDROMETEOROLOGICAL REPORT NO. 55A

0 10 20 30 40 50 MILES

SCALE: 1:1,000,000

PLATE Vc. Regional limits for terrain classifications (heavy solid lines)

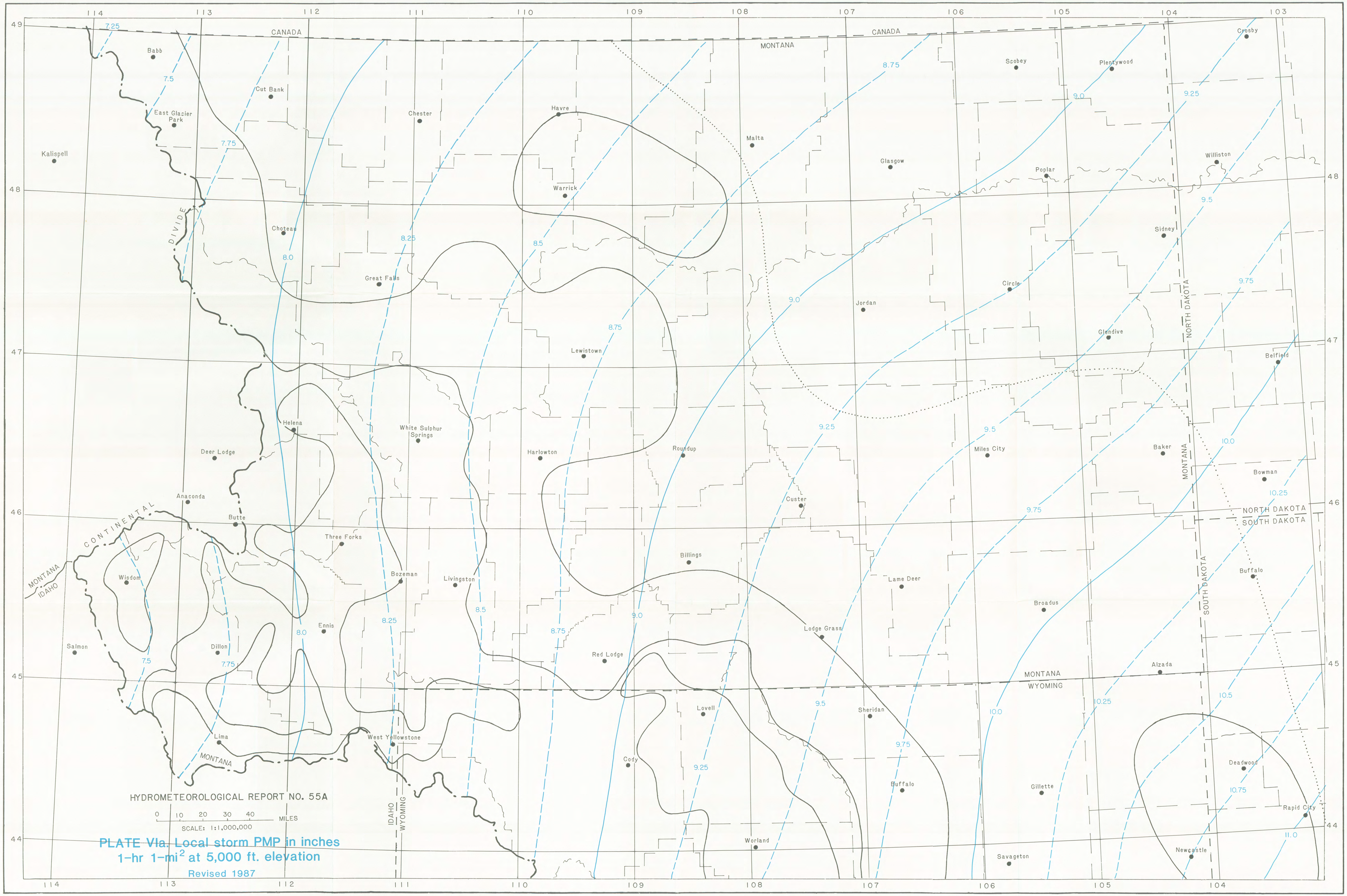
CANADA
MONTANA
NORTH DAKOTA
SOUTH DAKOTA
WYOMING
IDAHO
CONTINENTAL DIVIDE
Babb
Cut Bank
East Glacier Park
Kalispell
Chester
Havre
Malta
Glasgow
Scobey
Plentywood
Crosby
Poplar
Williston
Warrick
Choteau
Great Falls
Sidney
Circle
Jordan
Glendive
Lewistown
Belfield
Helena
White Sulphur Springs
Harlowton
Roundup
Miles City
Baker
Bowman
Deer Lodge
Anaconda
Butte
Custer
Three Forks
Billings
Bozeman
Livingston
Lame Deer
Buffalo
Wisdom
Broadus
Ennis
Lodge Grass
Salmon
Dillon
Red Lodge
Alzada
Lovell
Sheridan
Lima
West Yellowstone
Cody
Deadwood
Gillette
Rapid City
Worland
Newcastle
Savageton
7.25
7.5
7.75
8.0
8.25
8.5
8.75
9.0
9.25
9.5
9.75
10.0
10.25
10.5
10.75
11.0
49
48
47
46
45
44
114
113
112
111
110
109
108
107
106
105
104
103
HYDROMETEOROLOGICAL REPORT NO. 55A
0 10 20 30 40 MILES
SCALE: 1:1,000,000
PLATE VIa. Local storm PMP in inches
1-hr 1-mi² at 5,000 ft. elevation
Revised 1987

109
108
107
106
105
104
103
44
43
42
41
40
39
38
37
Worland
Thermopolis
Savageton
Newcastle
Rapid City
Midwest
Riverton
Powder River
Lance Creek
Lander
Casper
Douglas
Chadron
Guernsey
Lamont
Seminoe Dam
Garrett
Torrington
Alliance
Scottsbluff
Superior
Tipton
Rawlins
Hanna
Saratoga
Laramie
Kimball
Sidney
Cheyenne
WYOMING
COLORADO
NEBRASKA
SOUTH DAKOTA
Walden
Sterling
Ft. Collins
Steamboat Springs
Estes Park
Loveland
Greeley
Ft. Morgan
Granby
Boulder
Idaho Springs
Denver
DIVIDE
Castle Rock
Limon
Leadville
Aspen
Hartsel
Colorado Springs
Salida
Canon City
CONTINENTAL
Pueblo
La Junta
Del Norte
Walsenberg
Alamosa
Trinidad
Antonito
Raton
UTAH
ARIZONA
Chama
Tres Piedras
Questa
Cimarron
Clayton
Taos
Gavilan
ARIZONA
NEW MEXICO
8.75
9.0
9.25
9.5
9.75
10.0
10.25
10.5
10.75
11.0
11.25
11.5
11.75
12.0
12.25
12.5
HYDROMETEOROLOGICAL REPORT NO. 55A
0 10 20 30 40 50 MILES
SCALE: 1:1,000,000
PLATE VIb. Local storm PMP in inches
1-hr 1-mi² at 5,000 ft. elevation
Revised 1987

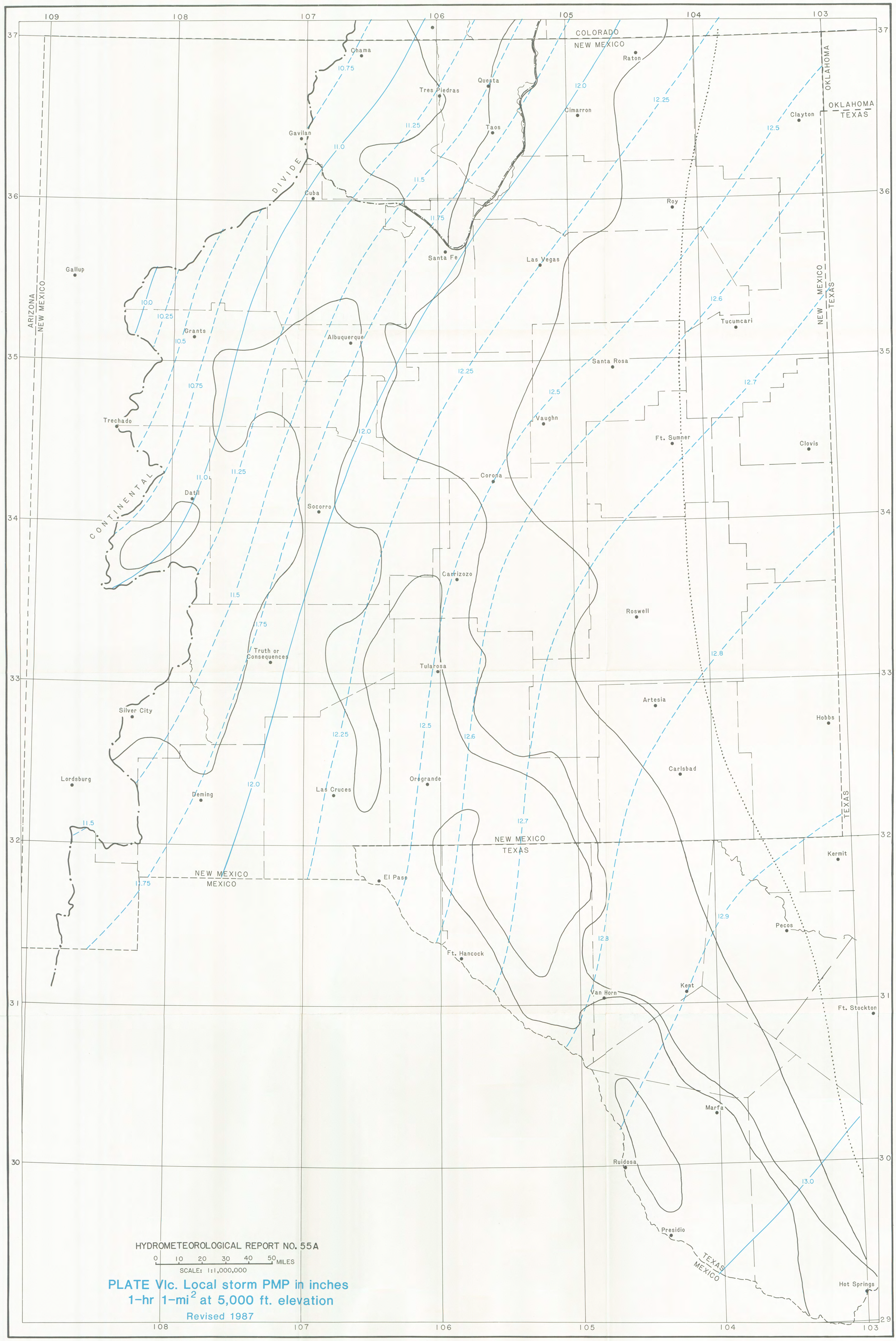

HYDROMETEOROLOGICAL REPORT NO. 55A

PLATE VIc. Local storm PMP in inches
1-hr 1-mi^2 at 5,000 ft. elevation

Revised 1987