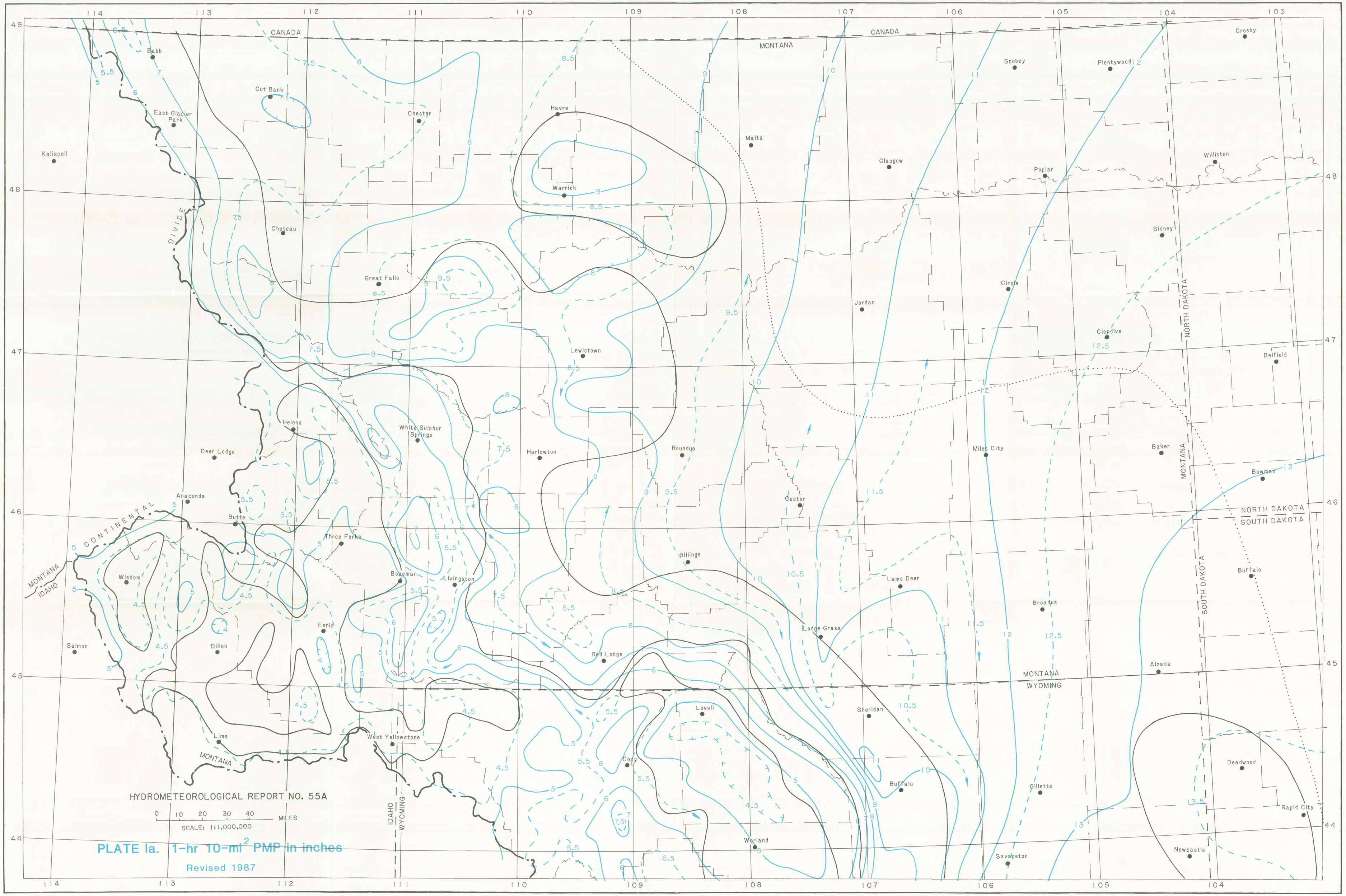

HYDROMETEOROLOGICAL REPORT NO. 55A

0 10 20 30 40 MILES

SCALE: 1:1,000,000

PLATE Ia. 1-hr 10-mi^2 PMP in inches

Revised 1987

HYDROMETEOROLOGICAL REPORT NO. 55A

SCALE: 1:1,000,000

0 10 20 30 40 50 MILES

PLATE Ib. 1-hr 10-mi^2 PMP in inches

Revised 1987

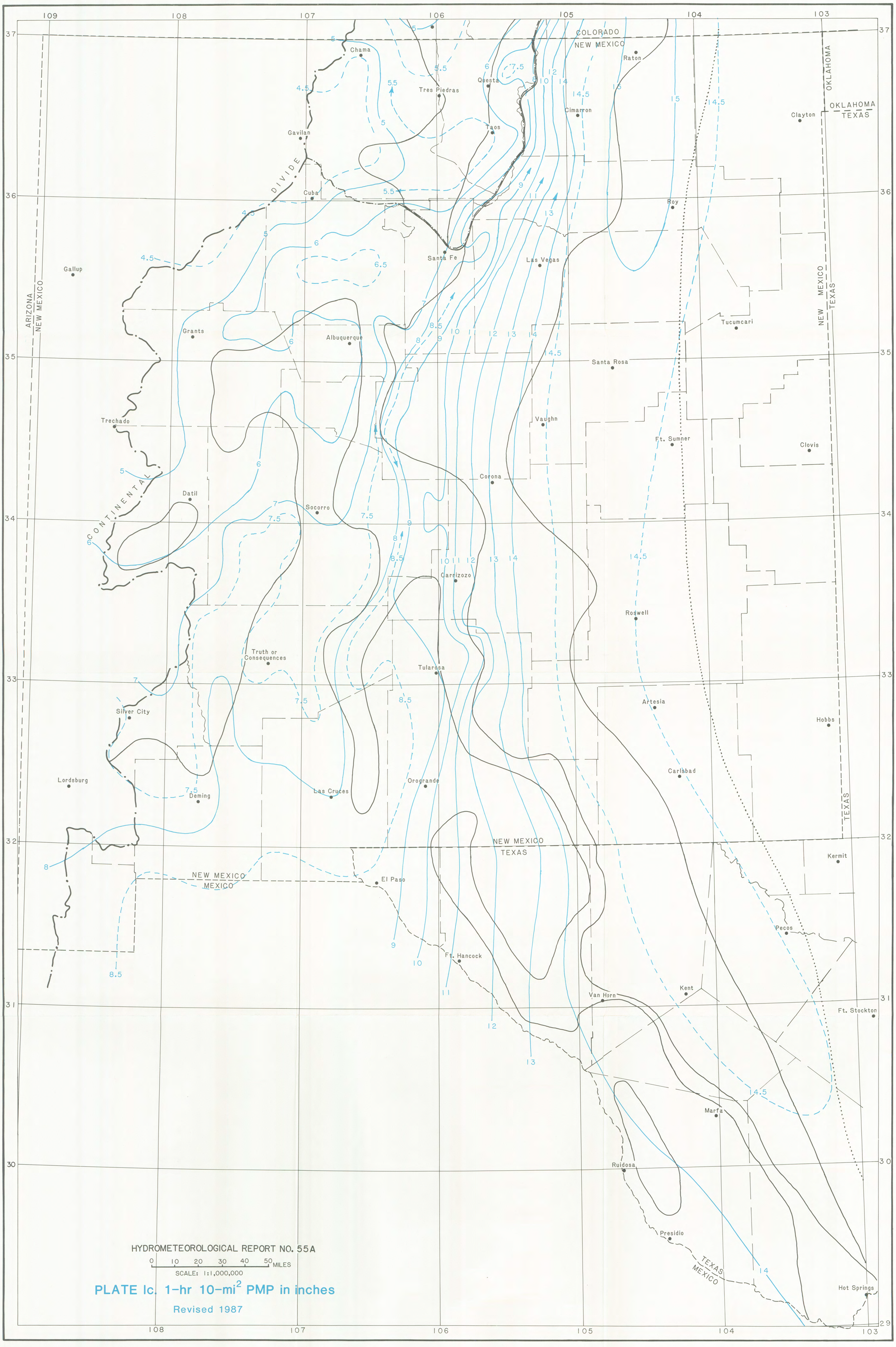

HYDROMETEOROLOGICAL REPORT NO. 55A

0 10 20 30 40 50 MILES

SCALE: 1:1,000,000

PLATE Ic. 1-hr 10-mi^2 PMP in inches

Revised 1987

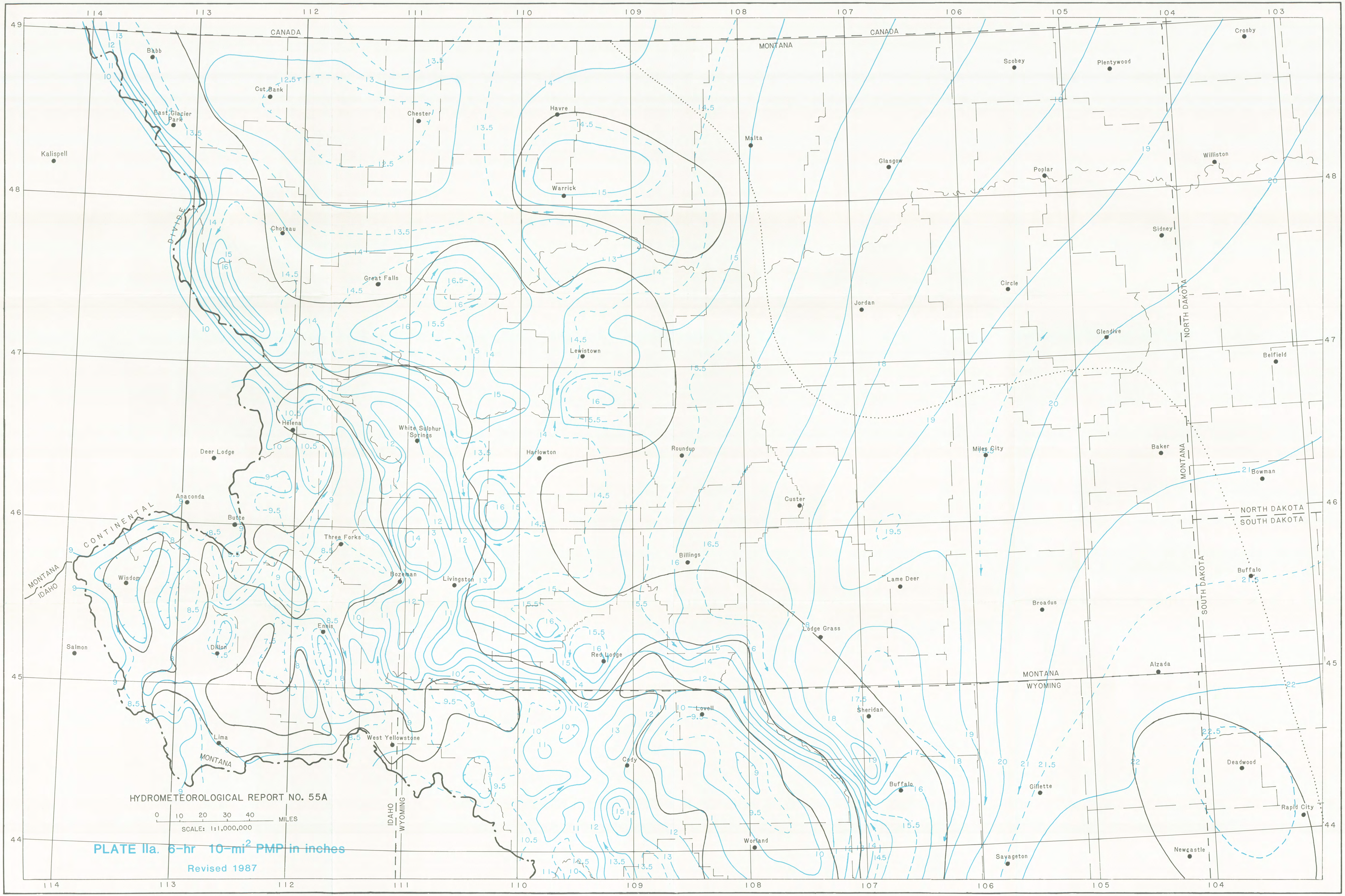
CANADA
MONTANA
NORTH DAKOTA
SOUTH DAKOTA
WYOMING
IDAHO
CONTINENTAL DIVIDE
Babb
Cut Bank
East Glacier Park
Kalispell
Chester
Havre
Warrick
Malta
Glasgow
Scobey
Plentywood
Crosby
Williston
Poplar
Sidney
Circle
Jordan
Glendive
Belfield
Choteau
Great Falls
Lewistown
Helena
White Sulphur Springs
Harlowton
Roundup
Miles City
Baker
Bowman
Deer Lodge
Anaconda
Butte
Custer
Three Forks
Billings
Wisdom
Bozeman
Livingston
Lame Deer
Buffalo
Broadus
Ennis
Lodge Grass
Salmon
Dillon
Red Lodge
Alzada
Lovell
Sheridan
Lima
West Yellowstone
Cody
Buffalo
Gillette
Deadwood
Rapid City
Worland
Savageton
Newcastle
HYDROMETEOROLOGICAL REPORT NO. 55A
0 10 20 30 40 MILES
SCALE: 1:1,000,000
PLATE IIa. 6-hr 10-mi² PMP in inches
Revised 1987

HYDROMETEOROLOGICAL REPORT NO. 55A

SCALE: 1:1,000,000

0 10 20 30 40 50 MILES

PLATE IIb. 6-hr 10-mi^2 PMP in inches

Revised 1987

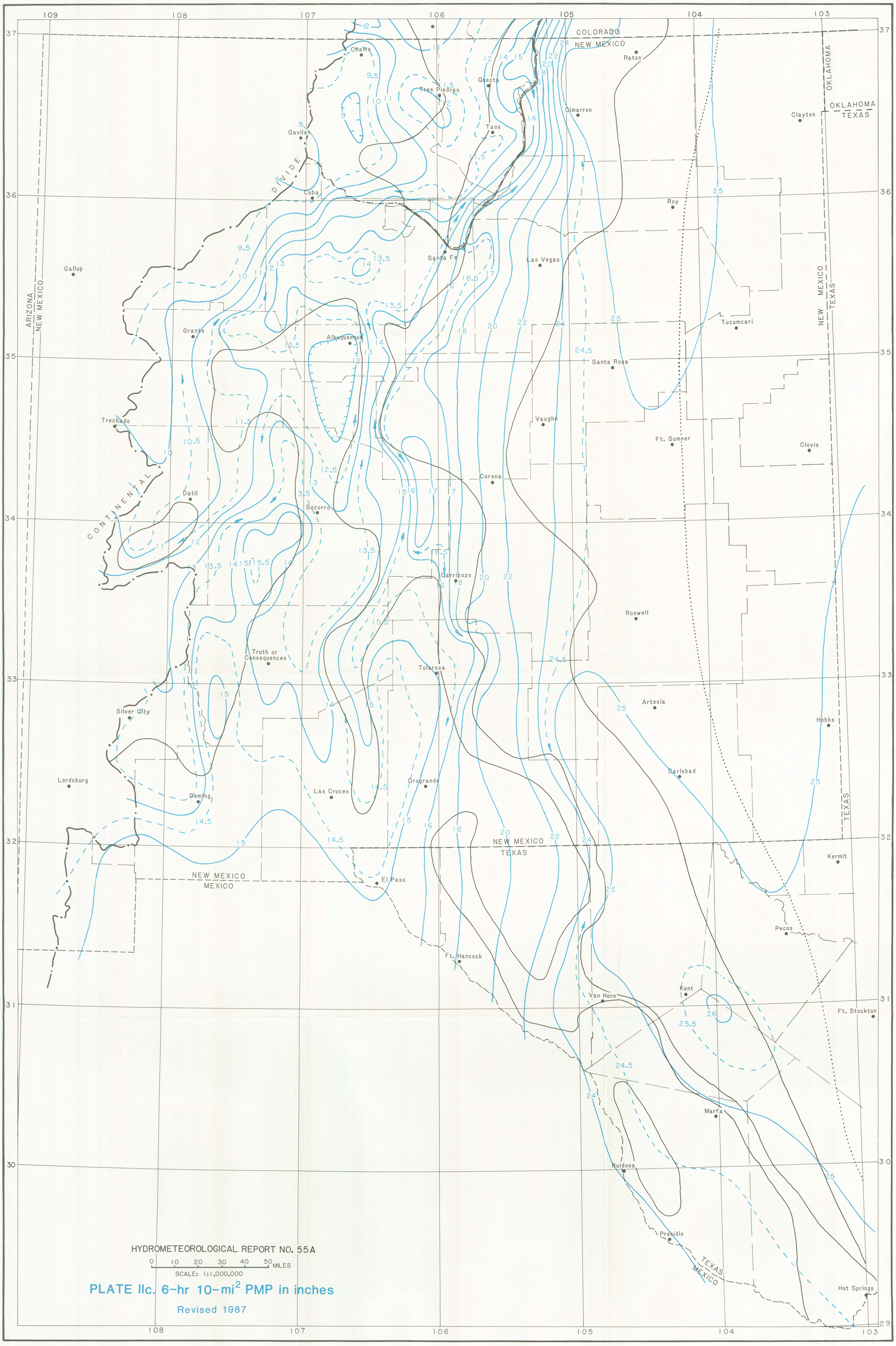

HYDROMETEOROLOGICAL REPORT NO. 55A

0 10 20 30 40 50 MILES

SCALE: 1:1,000,000

PLATE IIc. 6-hr 10-mi^2 PMP in inches

Revised 1987

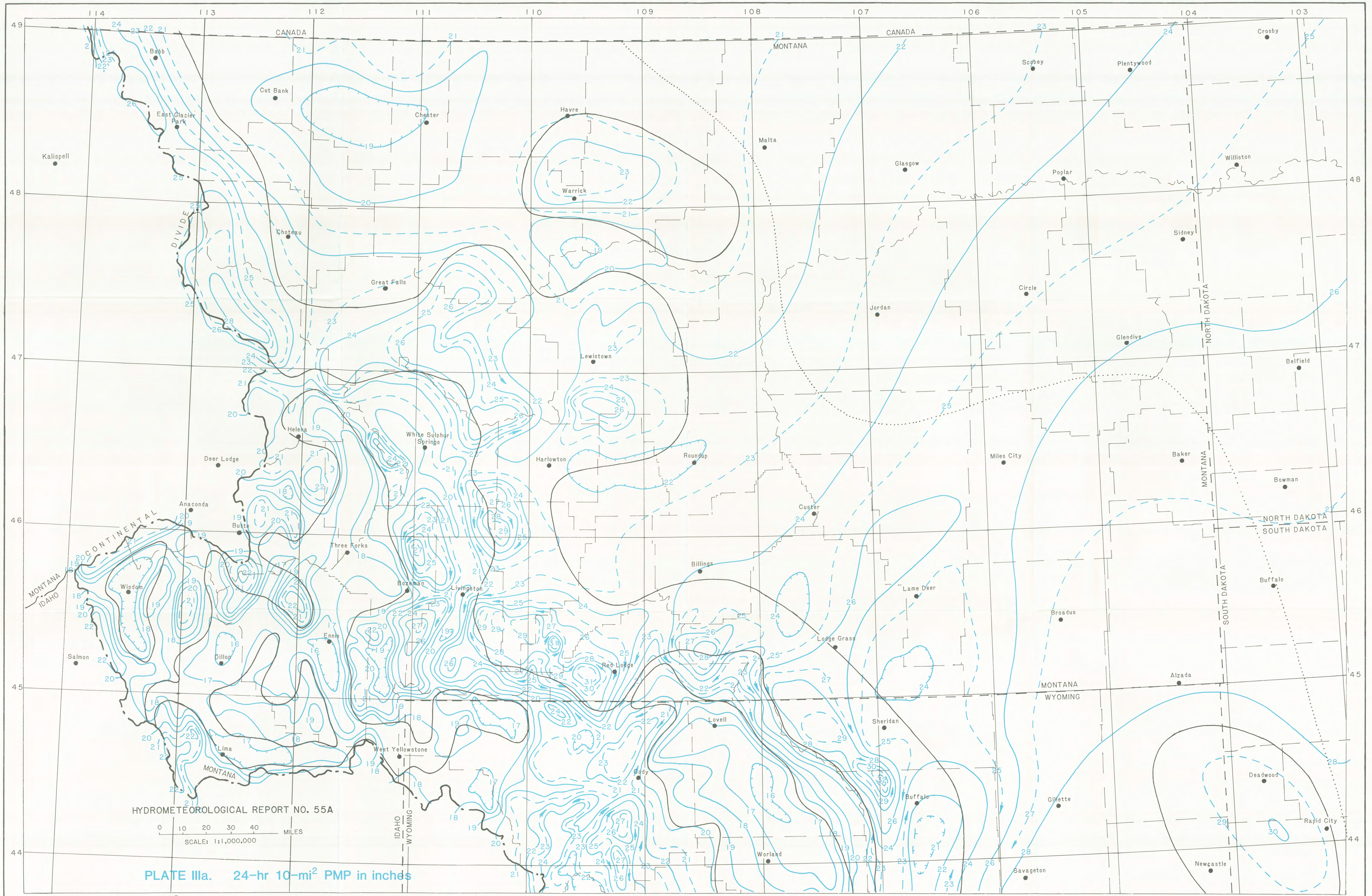
CANADA
MONTANA
Babb
Cut Bank
East Glacier Park
Chester
Havre
Malta
Kalispell
Glasgow
Scobey
Plentywood
Crosby
Williston
Poplar
Warrick
DIVIDE
Choteau
Great Falls
Sidney
Circle
Jordan
Glendive
NORTH DAKOTA
Belfield
Lewistown
Helena
White Sulphur Springs
Deer Lodge
Harlowton
Roundup
Miles City
Baker
Bowman
Custer
Anaconda
Butte
CONTINENTAL
Three Forks
Billings
NORTH DAKOTA
SOUTH DAKOTA
Buffalo
Bozeman
Livingston
Lame Deer
Broadus
Wisdom
MONTANA
IDAHO
Ennis
Dillon
Salmon
Lodge Grass
Red Lodge
Alzada
MONTANA
WYOMING
Lovell
Sheridan
Lima
West Yellowstone
MONTANA
Cody
Buffalo
Gillette
Deadwood
Rapid City
IDAHO
WYOMING
Worland
Savageton
Newcastle
HYDROMETEOROLOGICAL REPORT NO. 55A
0 10 20 30 40 MILES
SCALE: 1:1,000,000
PLATE IIIa. 24-hr 10-mi² PMP in inches
114
113
112
111
110
109
108
107
106
105
104
49
48
47
46
45
44

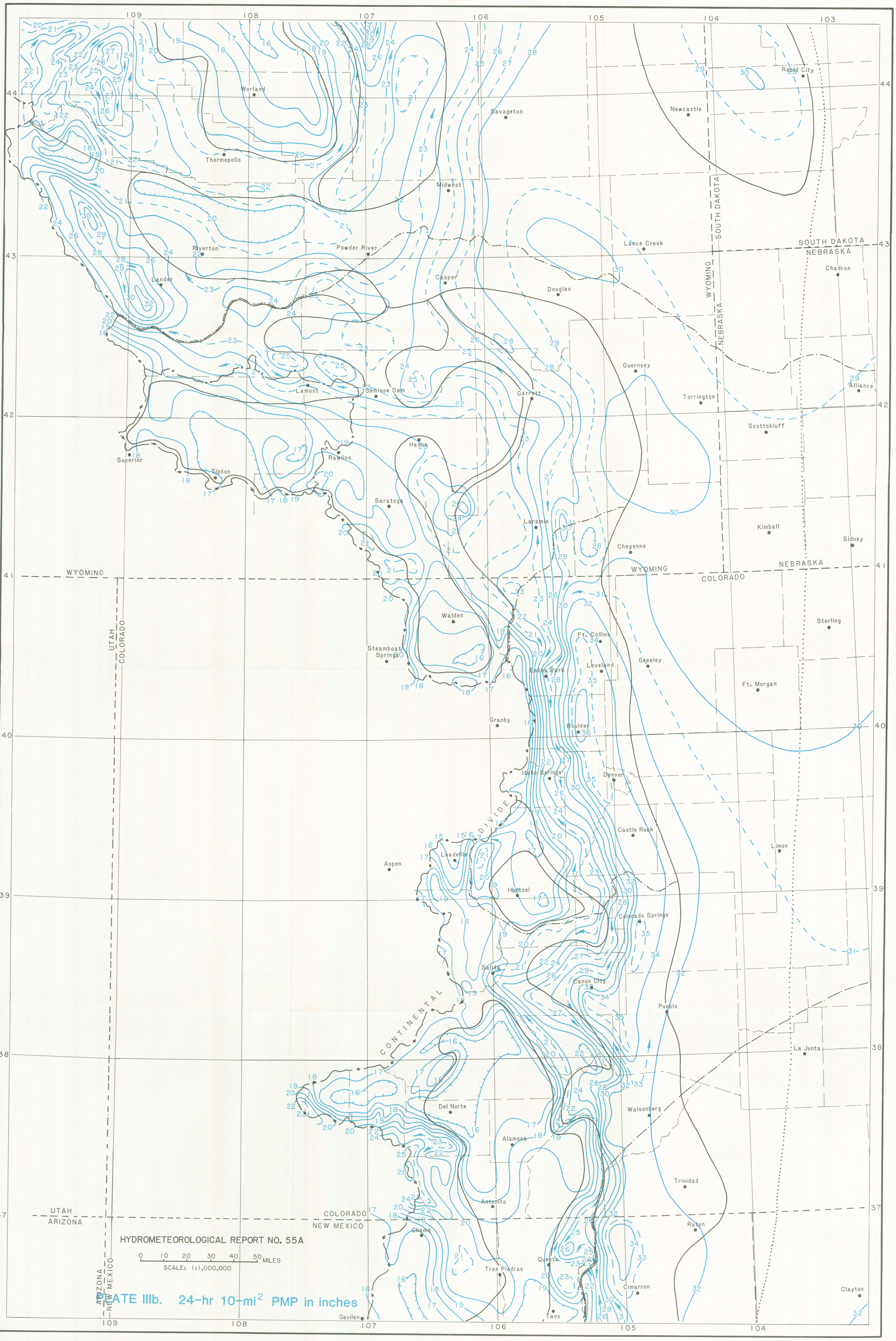
109
108
107
106
105
104
103
44
43
42
41
40
39
38
37
Worland
Thermopolis
Riverton
Lander
Powder River
Savageton
Midwest
Casper
Douglas
Lance Creek
Newcastle
Rapid City
SOUTH DAKOTA
NEBRASKA
WYOMING
Chadron
Guernsey
Torrington
Alliance
Scottsbluff
Lamont
Seminoe Dam
Garrett
Superior
Tipton
Rawlins
Hanna
Saratoga
Laramie
Cheyenne
Kimball
Sidney
Walden
Steamboat Springs
Ft. Collins
Loveland
Greeley
Estes Park
Sterling
Ft. Morgan
Granby
Boulder
Idaho Springs
Denver
Castle Rock
Limon
Aspen
Leadville
Hartsel
Colorado Springs
CONTINENTAL DIVIDE
Salida
Canon City
Pueblo
La Junta
Del Norte
Alamosa
Walsenberg
Trinidad
Antonito
Chama
Raton
Tres Piedras
Questa
Cimarron
Clayton
Gavilan
Taos
UTAH
COLORADO
ARIZONA
NEW MEXICO
WYOMING
COLORADO
NEBRASKA
SOUTH DAKOTA
UTAH
ARIZONA
COLORADO
NEW MEXICO
HYDROMETEOROLOGICAL REPORT NO. 55A
0 10 20 30 40 50 MILES
SCALE: 1:1,000,000
STATE IIIb. 24-hr 10-mi² PMP in inches

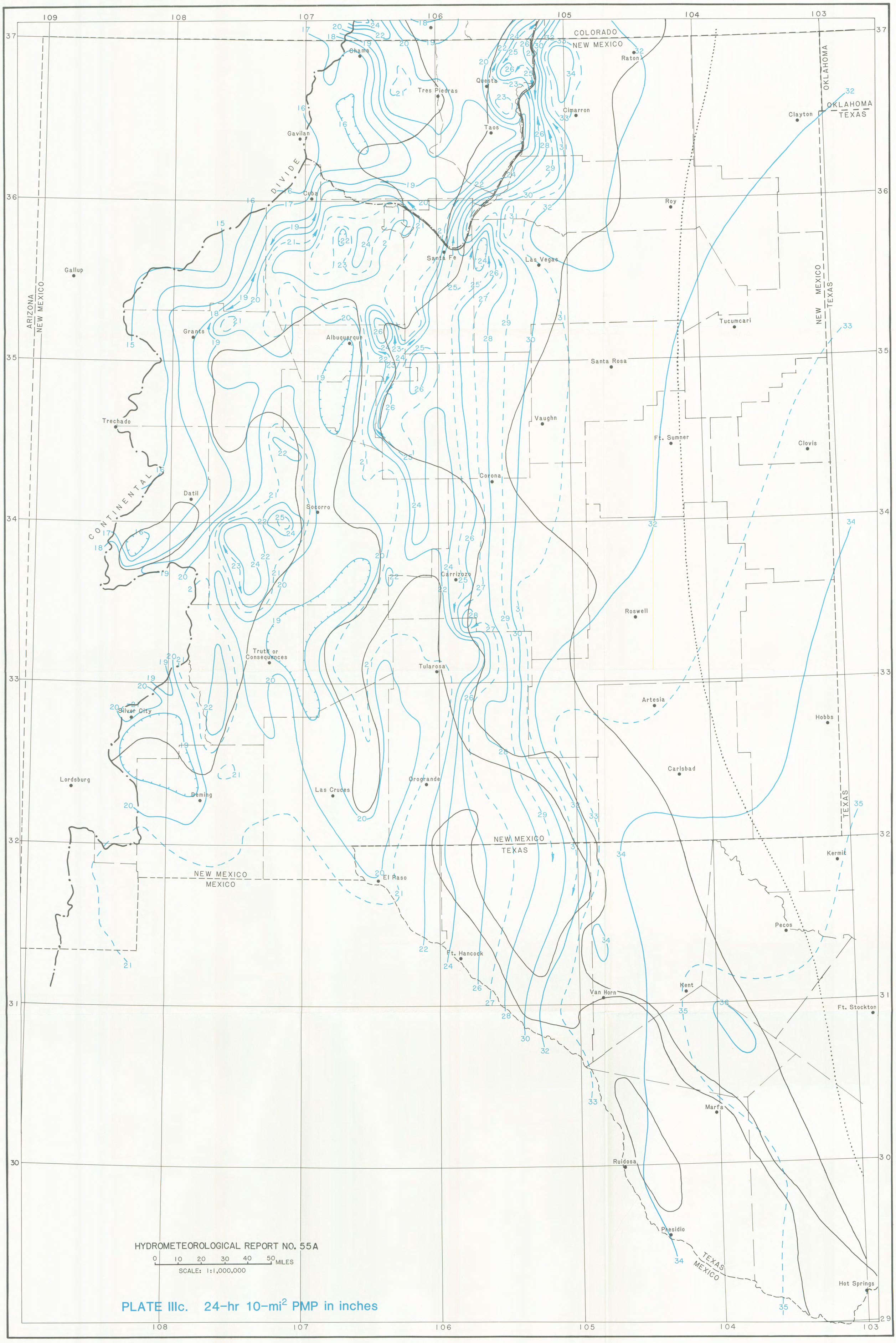

HYDROMETEOROLOGICAL REPORT NO. 55A

0 10 20 30 40 50 MILES

SCALE: 1:1,000,000

PLATE IIIc. 24-hr 10-mi^2 PMP in inches