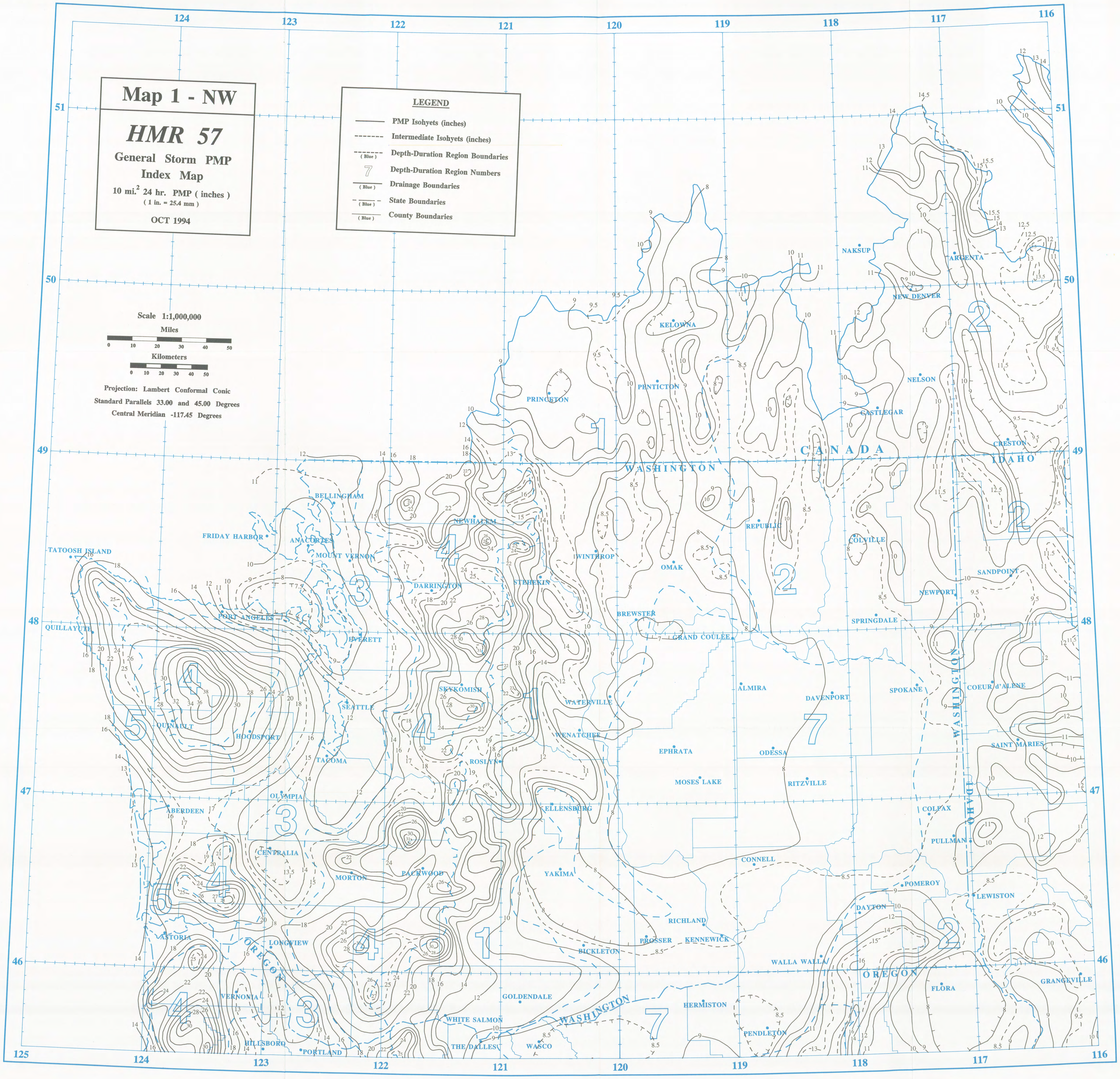
Map 1 - NW
HMR 57
General Storm PMP
Index Map
10 mi.2 24 hr. PMP (inches)
(1 in. = 25.4 mm)
OCT 1994
LEGEND
PMP Isohyets (inches)
Intermediate Isohyets (inches)
Depth-Duration Region Boundaries
Depth-Duration Region Numbers
Drainage Boundaries
State Boundaries
County Boundaries
Scale 1:1,000,000
Miles
Kilometers
Projection: Lambert Conformal Conic
Standard Parallels 33.00 and 45.00 Degrees
Central Meridian -117.45 Degrees
CANADA
WASHINGTON
IDAHO
OREGON
KELOWNA
PENTICTON
PRINCETON
NAKSUP
ARGENTA
NEW DENVER
NELSON
CASTLEGAR
CRESTON
BELLINGHAM
FRIDAY HARBOR
ANACORTES
MOUNT VERNON
NEWHALEM
TATOOSH ISLAND
QUILLAYUTE
PORT ANGELES
EVERETT
DARRINGTON
STEHEKIN
WINTHROP
OMAK
REPUBLIC
COLVILLE
SANDPOINT
NEWPORT
SPRINGDALE
BREWSTER
GRAND COULEE
SEATTLE
SKYKOMISH
WATERVILLE
WENATCHEE
ALMIRA
DAVENPORT
SPOKANE
COEUR d'ALENE
SAINT MARIES
QUINAULT
HOODSPORT
TACOMA
ROSLYN
EPHRATA
ODESSA
MOSES LAKE
RITZVILLE
OLYMPIA
ABERDEEN
ELLENSBURG
COLFAX
PULLMAN
CENTRALIA
MORTON
PACKWOOD
YAKIMA
CONNELL
POMEROY
LEWISTON
DAYTON
RICHLAND
PROSSER
KENNEWICK
BICKLETON
WALLA WALLA
ASTORIA
LONGVIEW
VERNONIA
HILLSBORO
PORTLAND
GOLDENDALE
WHITE SALMON
THE DALLES
WASCO
HERMISTON
PENDLETON
FLORA
GRANGEVILLE

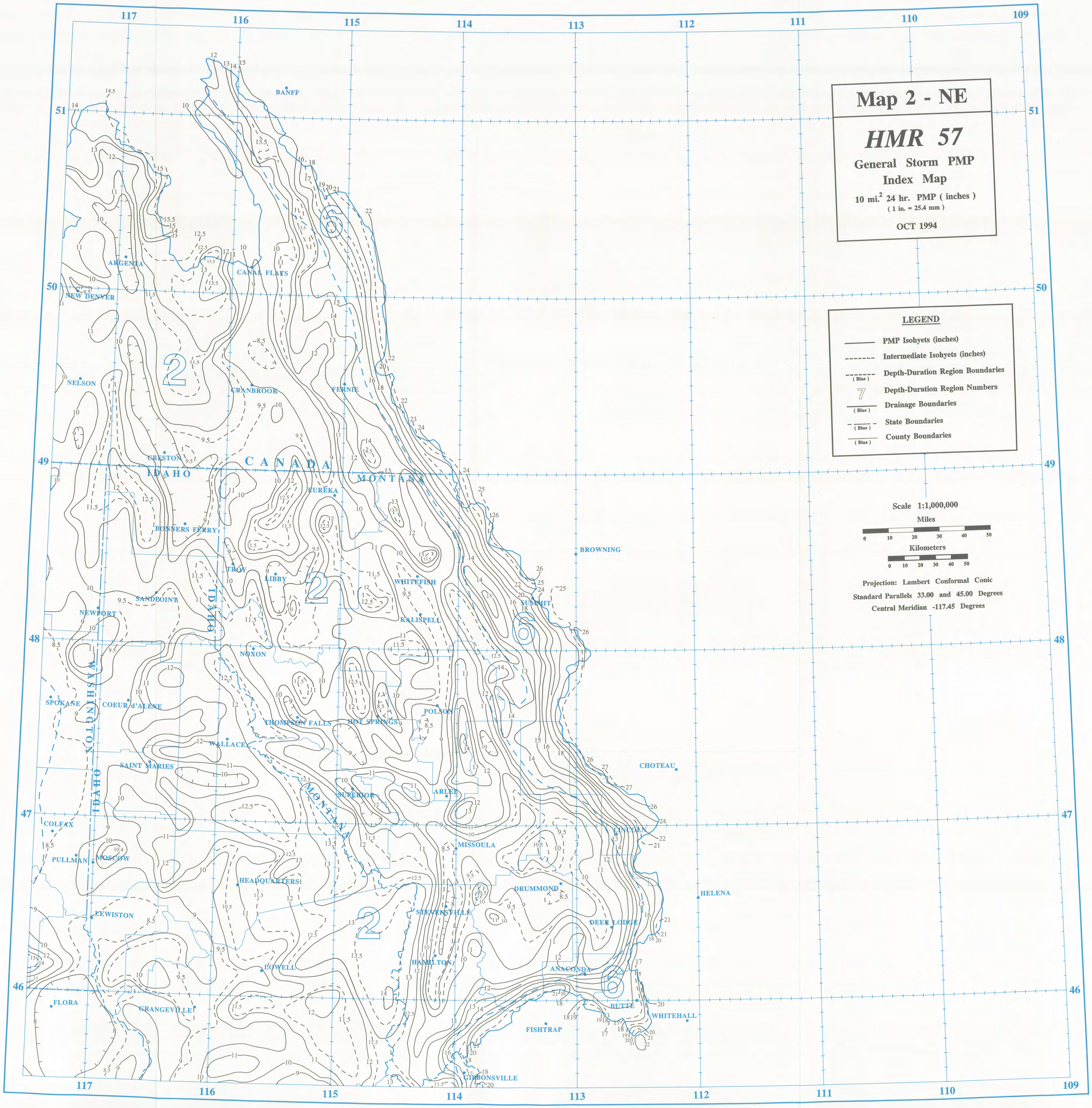
Map 2 - NE
HMR 57
General Storm PMP
Index Map
10 mi.² 24 hr. PMP (inches)
(1 in. = 25.4 mm)
OCT 1994
LEGEND
PMP Isohyets (inches)
Intermediate Isohyets (inches)
Depth-Duration Region Boundaries
(Blue)
Depth-Duration Region Numbers
Drainage Boundaries
(Blue)
State Boundaries
(Blue)
County Boundaries
(Blue)
Scale 1:1,000,000
Miles
0 10 20 30 40 50
Kilometers
0 10 20 30 40 50
Projection: Lambert Conformal Conic
Standard Parallels 33.00 and 45.00 Degrees
Central Meridian -117.45 Degrees
CANADA
IDAHO
MONTANA
WASHINGTON
BANFF
ARGENTA
CANAL FLATS
NEW DENVER
NELSON
CRANBROOK
FERNIE
CRESTON
EUREKA
BONNERS FERRY
TROY
LIBBY
WHITEFISH
KALISPELL
SANDPOINT
NEWPORT
NOXON
SPOKANE
COEUR d'ALENE
THOMPSON FALLS
HOT SPRINGS
POLSON
WALLACE
SAINT MARIES
SUPERIOR
ARLEE
MISSOULA
COLFAX
PULLMAN
MOSCOW
HEADQUARTERS
LEWISTON
STEVENSVILLE
DRUMMOND
DEER LODGE
HAMILTON
LOWELL
ANACONDA
FLORA
GRANGEVILLE
BUTTE
WHITEHALL
FISHTRAP
GIBBONSVILLE
BROWNING
SUMMIT
CHOTEAU
LINCOLN
HELENA

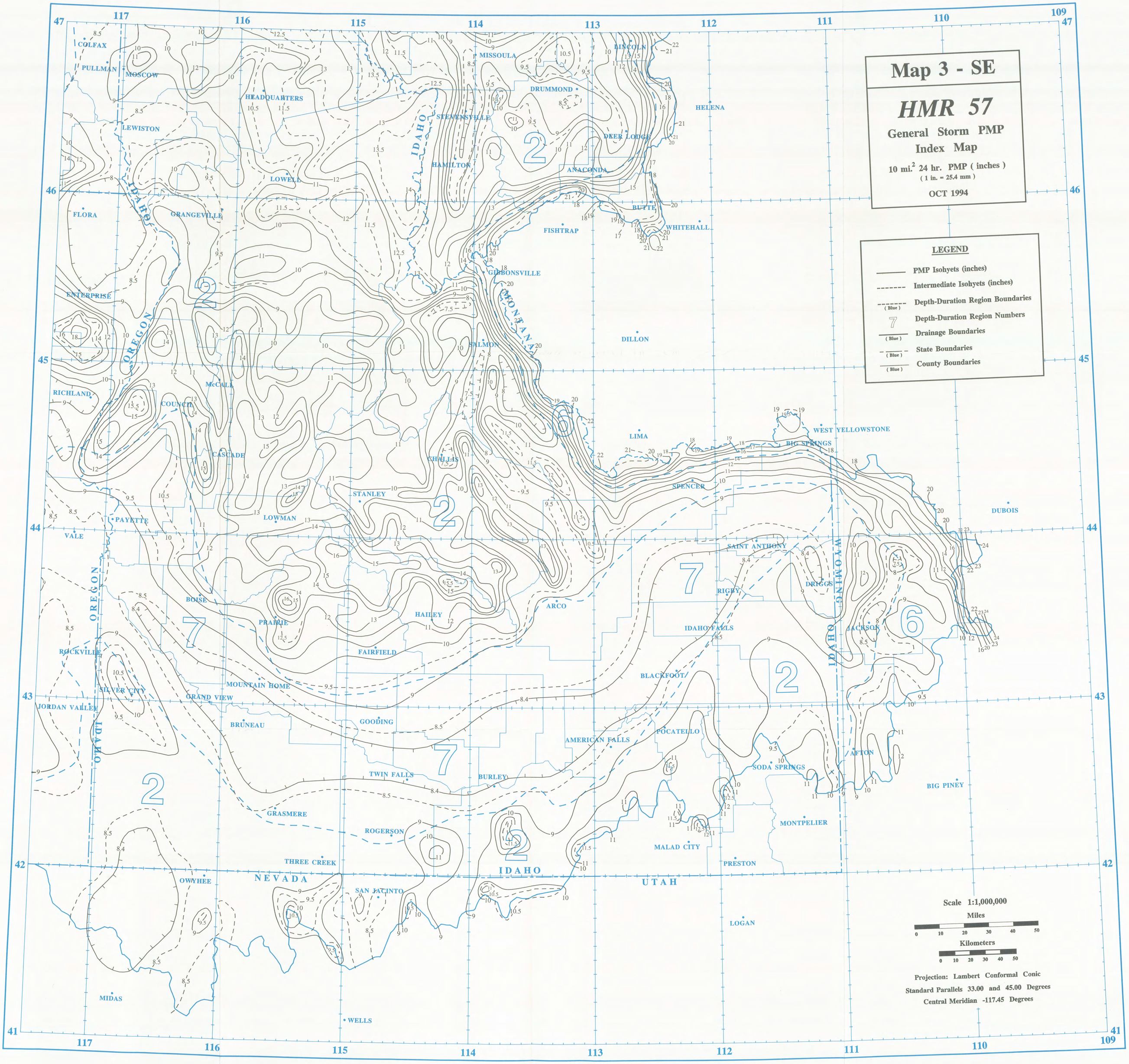
Map 3 - SE
HMR 57
General Storm PMP
Index Map
10 mi.² 24 hr. PMP (inches)
(1 in. = 25.4 mm)
OCT 1994
LEGEND
PMP Isohyets (inches)
Intermediate Isohyets (inches)
Depth-Duration Region Boundaries
(Blue)
Depth-Duration Region Numbers
Drainage Boundaries
(Blue)
State Boundaries
(Blue)
County Boundaries
(Blue)
Scale 1:1,000,000
Miles
0 10 20 30 40 50
Kilometers
0 10 20 30 40 50
Projection: Lambert Conformal Conic
Standard Parallels 33.00 and 45.00 Degrees
Central Meridian -117.45 Degrees
COLFAX
PULLMAN
MOSCOW
HEADQUARTERS
LEWISTON
LOWELL
FLORA
GRANGEVILLE
ENTERPRISE
RICHLAND
COUNCIL
McCALL
CASCADE
PAYETTE
VALE
LOWMAN
STANLEY
BOISE
PRAIRIE
ROCKVILLE
SILVER CITY
JORDAN VALLEY
MOUNTAIN HOME
GRAND VIEW
BRUNEAU
GOODING
FAIRFIELD
HAILEY
CHALLIS
ARCO
TWIN FALLS
BURLEY
GRASMERE
ROGERSON
THREE CREEK
OWYHEE
MIDAS
WELLS
SAN JACINTO
NEVADA
IDAHO
UTAH
OREGON
WYOMING
MISSOULA
STEVENSVILLE
HAMILTON
DRUMMOND
LINCOLN
HELENA
DEER LODGE
ANACONDA
BUTTE
WHITEHALL
FISHTRAP
GIBBONSVILLE
SALMON
DILLON
LIMA
SPENCER
WEST YELLOWSTONE
BIG SPRINGS
DUBOIS
SAINT ANTHONY
RIGBY
DRIGGS
IDAHO FALLS
JACKSON
BLACKFOOT
AMERICAN FALLS
POCATELLO
AFTON
SODA SPRINGS
BIG PINEY
MONTPELIER
MALAD CITY
PRESTON
LOGAN

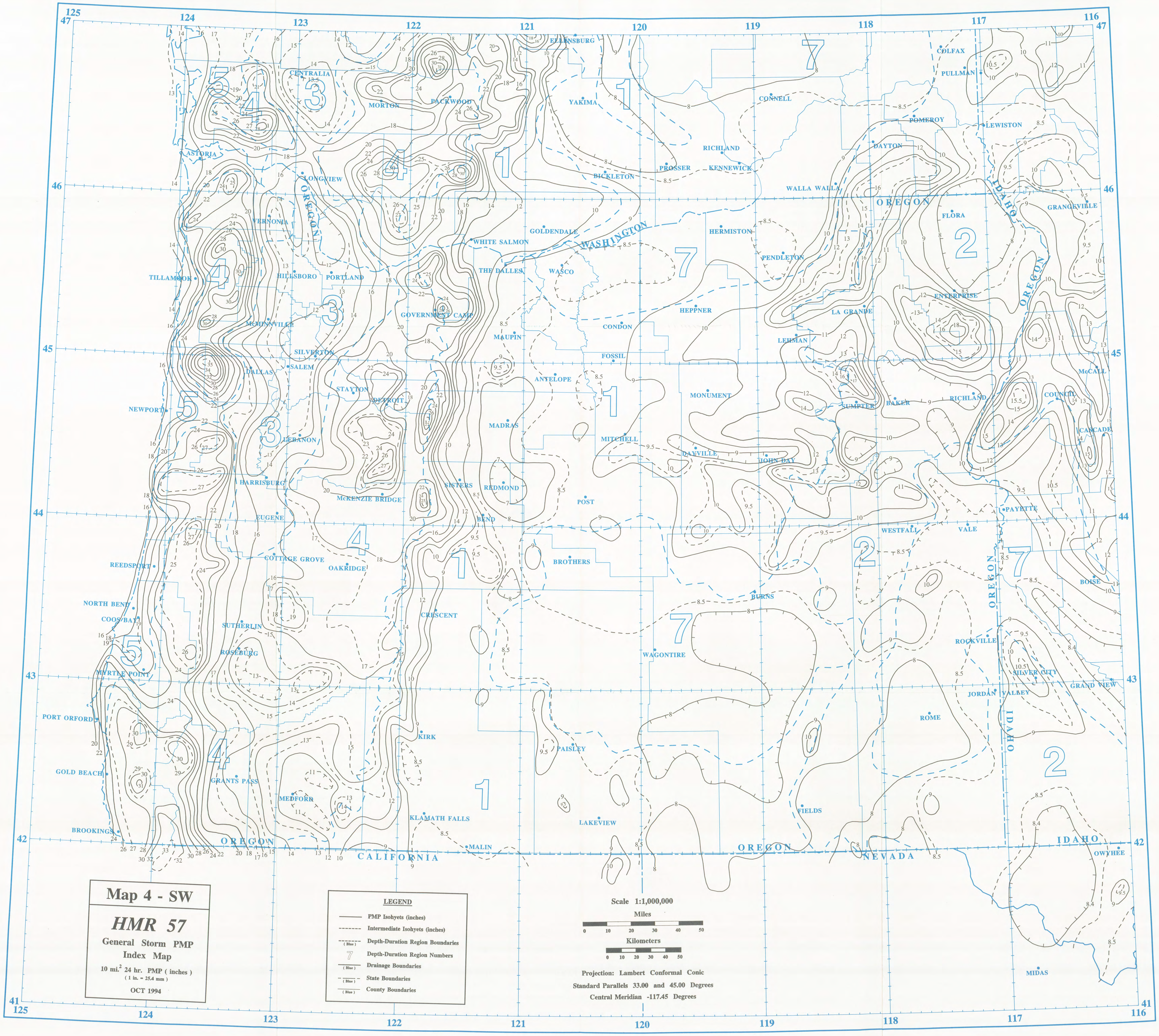
Map 4 - SW
HMR 57
General Storm PMP
Index Map
10 mi.² 24 hr. PMP (inches)
(1 in. = 25.4 mm)
OCT 1994
LEGEND
PMP Isohyets (inches)
Intermediate Isohyets (inches)
Depth-Duration Region Boundaries
Depth-Duration Region Numbers
Drainage Boundaries
State Boundaries
County Boundaries
Scale 1:1,000,000
Miles
Kilometers
Projection: Lambert Conformal Conic
Standard Parallels 33.00 and 45.00 Degrees
Central Meridian -117.45 Degrees
WASHINGTON
OREGON
IDAHO
CALIFORNIA
NEVADA
ELLENSBURG
CENTRALIA
MORTON
PACKWOOD
YAKIMA
CONNELL
COLFAX
PULLMAN
POMEROY
LEWISTON
ASTORIA
LONGVIEW
RICHLAND
PROSSER
KENNEWICK
BICKLETON
DAYTON
WALLA WALLA
FLORA
GRANGEVILLE
VERNONIA
GOLDENDALE
WHITE SALMON
HERMISTON
PENDLETON
TILLAMOOK
HILLSBORO
PORTLAND
THE DALLES
WASCO
ENTERPRISE
LA GRANDE
HEPPNER
GOVERNMENT CAMP
McMINNVILLE
CONDON
MAUPIN
LEHMAN
SILVERTON
FOSSIL
DALLAS
SALEM
McCALL
ANTELOPE
STAYTON
DETROIT
MONUMENT
SUMPTER
BAKER
RICHLAND
COUNCIL
NEWPORT
MADRAS
LEBANON
MITCHELL
CASCADE
DAYVILLE
JOHN DAY
HARRISBURG
SISTERS
REDMOND
McKENZIE BRIDGE
POST
PAYETTE
EUGENE
BEND
WESTFALL
VALE
COTTAGE GROVE
OAKRIDGE
BROTHERS
REEDSPORT
BOISE
NORTH BENT
BURNS
COOS BAY
SUTHERLIN
CRESCENT
ROCKVILLE
ROSEBURG
WAGONTIRE
MYRTLE POINT
SILVER CITY
GRAND VIEW
JORDAN VALLEY
PORT ORFORD
ROME
KIRK
PAISLEY
GOLD BEACH
GRANTS PASS
MEDFORD
KLAMATH FALLS
LAKEVIEW
FIELDS
BROOKINGS
MALIN
OWYHEE
MIDAS